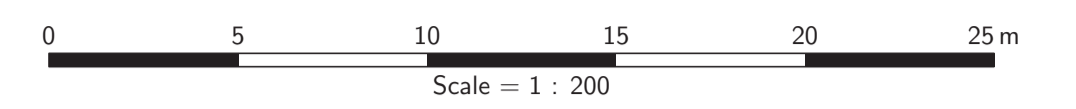
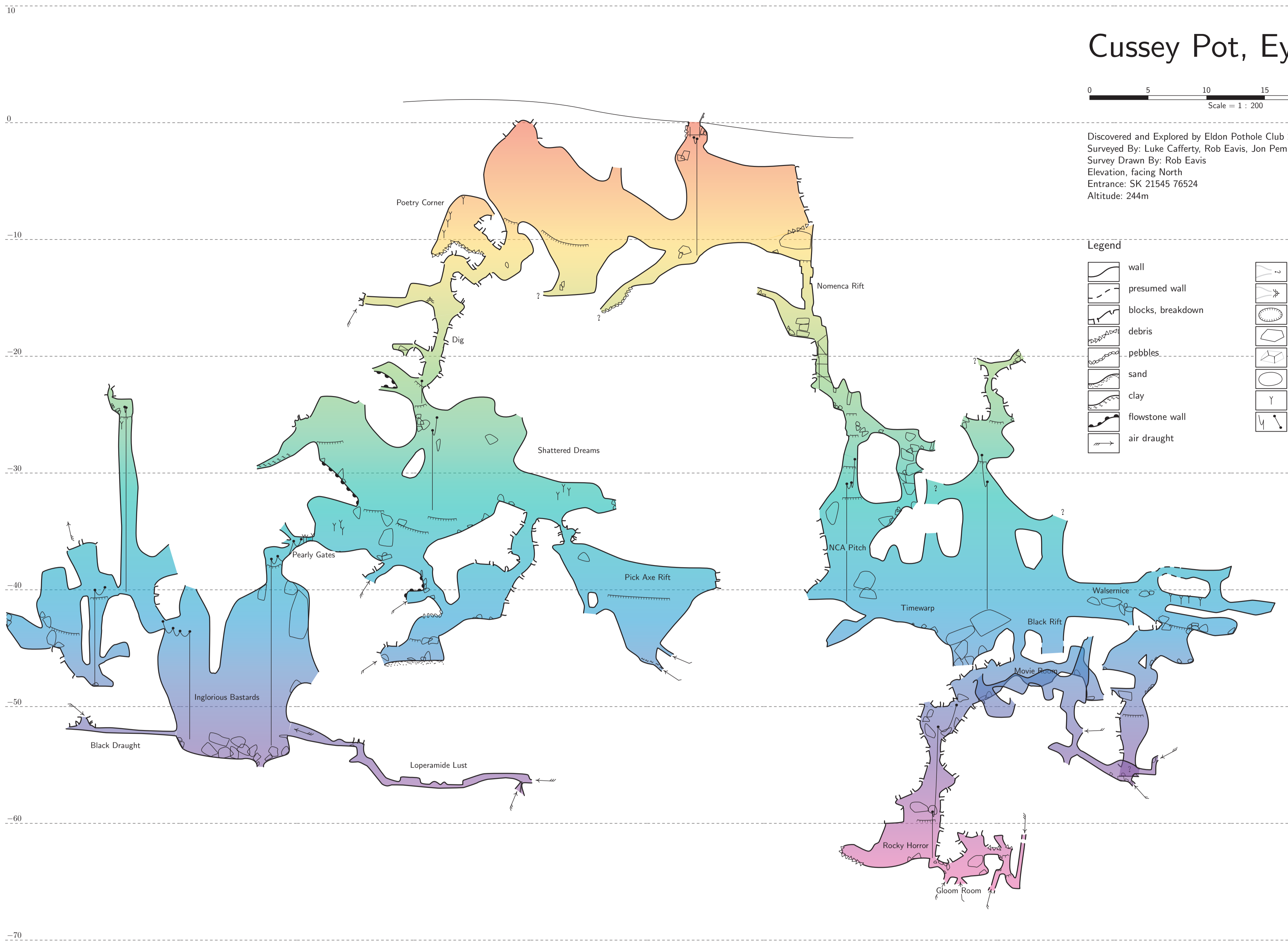


# Cussey Pot, Eyam

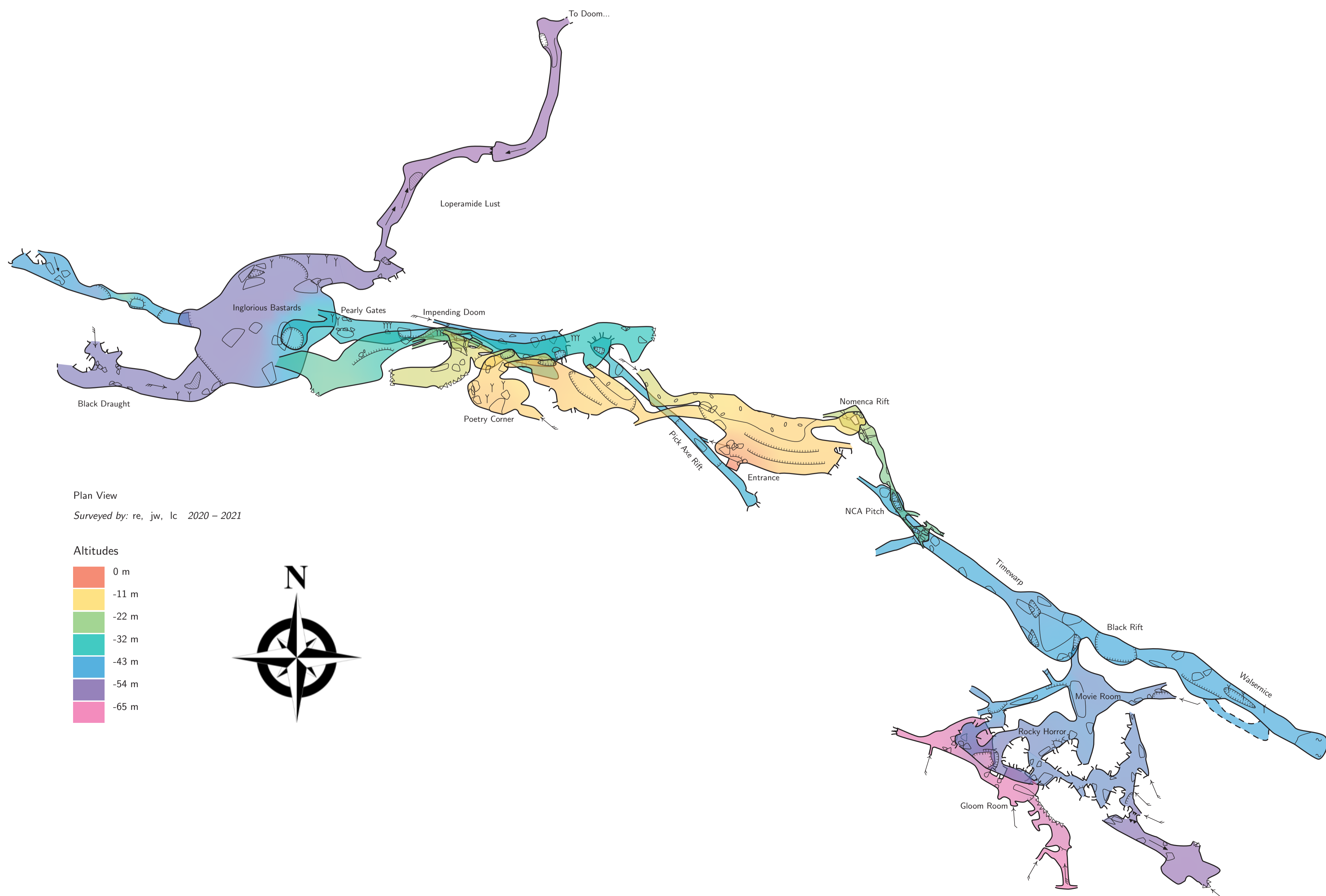


Discovered and Explored by Eldon Pothole Club 2020 - 2021  
 Surveyed By: Luke Cafferty, Rob Eavis, Jon Pemberton, Jeff Wade  
 Survey Drawn By: Rob Eavis  
 Elevation, facing North  
 Entrance: SK 21545 76524  
 Altitude: 244m



## Legend

- |  |                   |  |                       |
|--|-------------------|--|-----------------------|
|  | wall              |  | possible continuation |
|  | presumed wall     |  | flowstone choke       |
|  | blocks, breakdown |  | pit                   |
|  | debris            |  | rock border           |
|  | pebbles           |  | rock edges            |
|  | sand              |  | border                |
|  | clay              |  | stalactite            |
|  | flowstone wall    |  | rope                  |
|  | air draught       |  |                       |



## Plan View

Surveyed by: re, jw, lc 2020 - 2021

## Altitudes

